

- Legend**
- County Boundary
 - City Limits
 - Assessor Tax Parcels
 - Waterbodies
 - Rivers and Streams
 - State/Interstate Highways
 - County Roads
 - City Roads
 - Private Roads

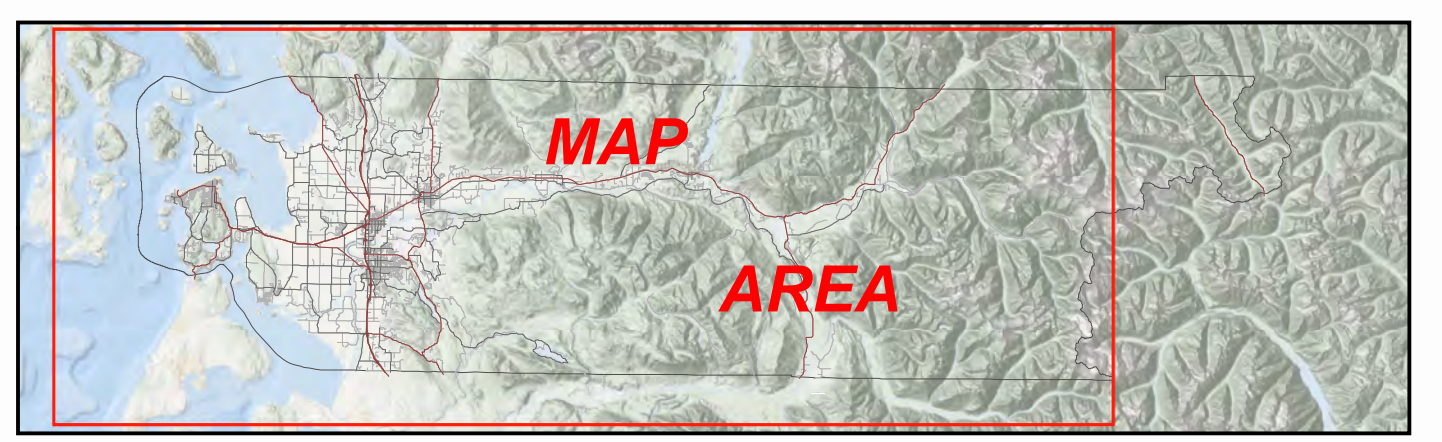
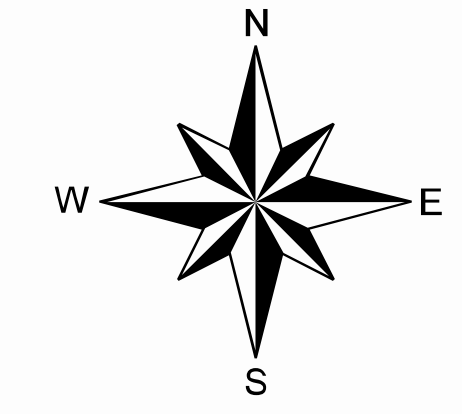
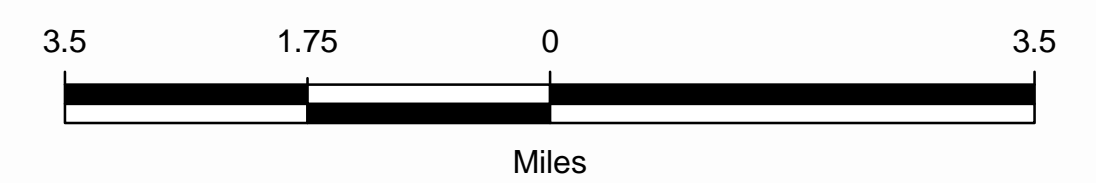
- Marine Recovery Areas***
- Bay View RV
 - Bay View
 - Colony Creek
 - Guemes Island
 - Lower Samish
 - Nookachamps Creek
 - Samish Island
 - Simik Beach
 - Thomas Creek
 - Upper NE Samish
 - Upper Samish
 - Willard Creek
 - Yokeko Point, Dewey Beach, Quiet Cove

- OnlineRME Assignment Areas**
- Bayview
 - Colony Creek
 - Conway
 - Fidalgo Sinclair Cypress North - FSC North
 - Fidalgo Sinclair Cypress South - FSC South
 - Fir Island and I-5 West
 - Guemes Island
 - Lower Samish
 - Lower Skagit North
 - Lower Skagit South
 - M/V and Barney Lake
 - Middle Skagit North
 - Middle Skagit South
 - No Name
 - Nookachamps
 - Pilchuck Deer
 - Samish Island
 - Simik Beach
 - Thomas Creek
 - Upper NE Samish
 - Upper Samish
 - Upper Skagit East
 - Willard Creek
 - Yokeko Point Dewey Beach Quiet Cove --YDQ



OnlineRME Assignment Areas

Created by Skagit County
 Geographic Information Services
 Original Map Date: October 29, 2018
 Updated: 11/07/2018



*Marine Recovery Areas per Skagit County Ordinance #02008011. Please contact Skagit County Health Department for more information.